





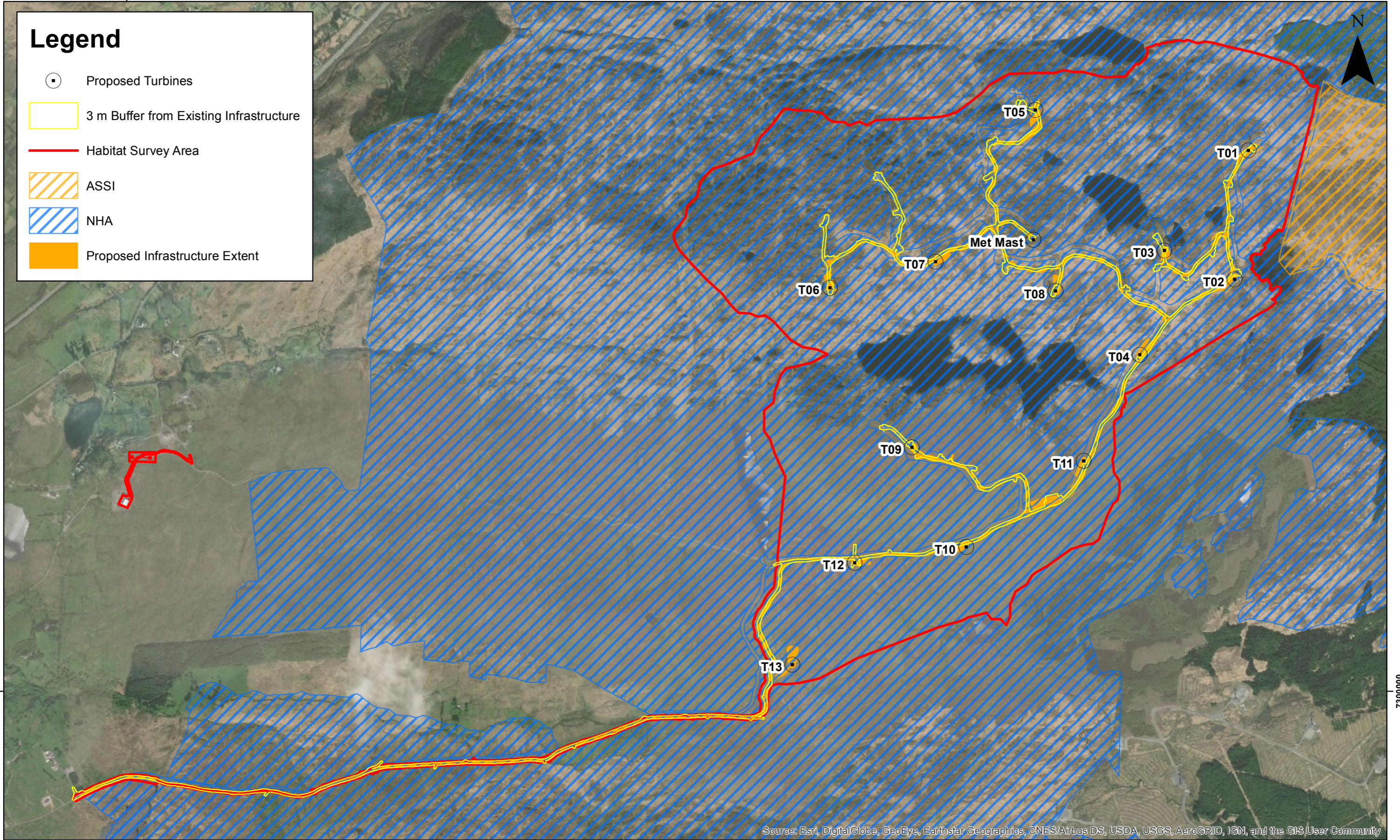


-890000

Legend

-  Proposed Turbines
-  3 m Buffer from Existing Infrastructure
-  Habitat Survey Area
-  ASSI
-  NHA
-  Proposed Infrastructure Extent



-890000

730000

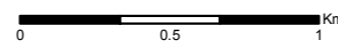
730000

Source: Esri, DigitalGlobe, GeoEye, Earthstar Geographics, CNES/Airbus DS, USDA, USGS, AeroGRID, IGN, and the GIS User Community



Rev	Date	By	Comment
A	17/12/19	RN	First Issue.

1:25,336
Scale @ A3



Source: Esri, DigitalGlobe, GeoEye, Earthstar Geographics, CNES/Airbus DS, USDA, USGS, AeroGRID, IGN, and the GIS User Community

Barnesmore Windfarm Repowering 6.16 NHA Boundary Based on NPWS Site Notes Description

Drg No	EIAR Chap 6 Biodiversity	
Rev	A	Datum: TM65
Date	17/12/19	Projection: TM
Figure	6.16	